A. WATER FRONT DISTRICT OF NEWPORT, R. I.

Wreckage and small boats being tossed among submerged automobiles and buildings at the height of the storm. Photograph by Christy Petropoulos.

B. SHORE WRECKAGE AT WEEKAPAUGH, R. I.

STORM WRECKAGE IN RHODE ISLAND.

A. SHADE TREES IN METROPOLITAN BOSTON, MASS.



B. HARVARD FOREST NEAR PETERSHAM, MASS.

HURRICANE DAMAGE IN MASSACHUSETTS.

Photographs by Boston Herald Traveler.

A. RAILROAD YARDS AND RESIDENTIAL AREA OF CONCORD, N. H., FLOODED BY MERRIMACK RIVER.

Photograph by Corps of Engineers, U. S. Army.

B. VIEW OF EAST HARTFORD, CONN.

Shows the large section flooded by Connecticut River. Photograph by 118th Photo Section, Air Corps, Connecticut National Guard.

A. FLOODED WATER FRONT AT ALBANY, N. Y.

Courtesy of Knickerbocker News, Albany, N. Y.

B. SCENE AT WEST SPRINGFIELD, MASS.

Sandbag embankment illustrates effectiveness of adequate flood-warning and flood-fighting organization.

A. OLD COVERED BRIDGE ON ROAD BETWEEN HOOSIC FALLS, N. Y., AND BENNINGTON, VT.

This bridge was washed from original site and carried downstream until becoming lodged as shown in photograph. Courtesy of Knickerbocker News, Albany, N. Y.

B. SCENE AT BRIDGE NEAR WATERVILLE, MASS.

Courtesy of International News Photo.

A. SCENE ON MOHAWK TRAIL (U. S. HIGHWAY 2) NEAR FLORIDA, MASS., ALONG COLD RIVER.

B. SCENE ON THE NEW YORK, NEW HAVEN & HARTFORD RAILROAD AT PUTNAM, CONN.

Courtesy of Worcester Telegram.

WASH-OUTS ON RAILROAD AND HIGHWAY RIGHT-OF-WAYS.



A. DEBRIS IN HYDROELECTRIC PLANT AT WENDELL, MASS.

B. STREET UNDERMINED IN ADAMS, MASS.

FLOOD DAMAGE IN MASSACHUSETTS.

A.

B.

HOUSE IN WARE, MASS., BEFORE AND AFTER DESTRUCTION BY FLOOD.



FLOOD PASSING OVER DAM ON HOUSATONIC RIVER AT STEVENSON, CONN.
Courtesy of Connecticut Light & Power Co.

A. SCENE ON QUINEBAUG RIVER AT SOUTHBRIDGE, MASS.

Water passing around end of dam and destroying a street.

B. SCENE ON MILLERS RIVER AT WINCHENDON, MASS.

Courtesy of International News Photo.

A. APPROACH TO BOSTON & MAINE RAILROAD BRIDGE DESTROYED BY FLOOD AT WENDELL, MASS.

B. VIEW ON BOSTON & MAINE RAILROAD AT MILLERS FALLS, MASS.

WASH-OUTS ON MILLERS RIVER.

A. CITY STREETS IN WARE, MASS., DESTROYED BY FLOOD OF WARE RIVER

B. CHICOPEE RIVER AT CHICOPEE FALLS, MASS.

A. WAPPINGER CREEK AT WAPPINGER FALLS, N. Y., AT HEIGHT OF FLOOD.
Photograph by George Pettit.

B. WEST BRANCH OF AUSABLE RIVER AT AUSABLE FORKS, N. Y.

A.

B.

BEVERLY YACHT CLUB AT MARIAN, MASS., BEFORE AND AFTER THE HURRICANE.

Courtesy of Pictures, Inc.

A. PIERS AND BOATS AT NEW LONDON.

B. SUMMER HOMES AND COTTAGES AT HAWKS NEST.

DAMAGE BY STORM WAVE ON CONNECTICUT COAST.

Photographs by 118th Photo Section, Air Corps, Connecticut National Guard.

A.

B.

WATER FRONT AT WATCH HILL, WESTERLY, R. I., BEFORE AND AFTER THE HURRICANE.

Courtesy of Lewis R. Green.